

# Arroyo Hondo Preserve

A Project of the Land Trust for Santa Barbara County

Sperling Family  
Wilderness

Arroyo  
Hondo

Upper Outlaw  
Trail

Brandy's West  
Creek Trail

Lower Outlaw  
Loop Trail

Jo & Ollie  
Loop Trail

Hollister Meadow

West Ridge Trail

Hideout Trail

Bear Trail










Creek





Barn

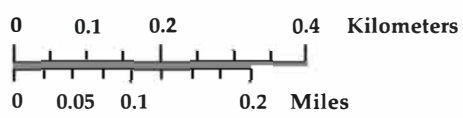
John S. Kiewit  
Memorial Tree

Ortega Adobe

Pacific Ocean

-  Preserve Headquarters
-  Picnic Area
-  Restroom
-  Information
-  Telephone (Emergency Use Only)
-  First-Aid Kit
-  Emergency evacuation area
-  Parking
-  Trailhead

-  100 ft. Contour Interval
-  Streams
-  Hiking Trails
-  Paved Road



- 
- 
- 
- 

